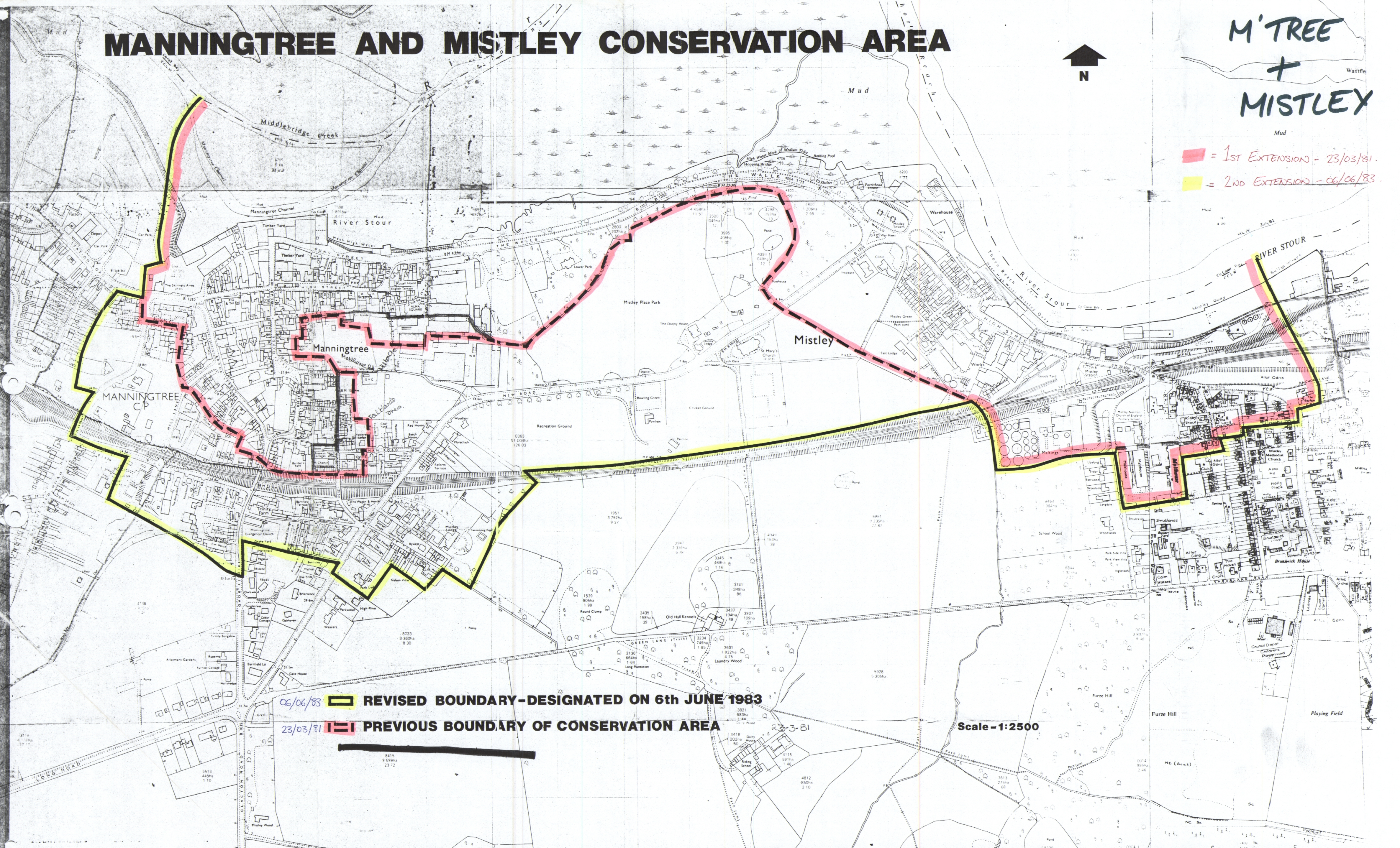




MANNINGTREE AND MISTLEY CONSERVATION AREA



M'TREE
+
MISTLEY

■ = 1st EXTENSION - 23/03/81
■ = 2nd EXTENSION - 06/06/83



06/06/83  REVISED BOUNDARY-DESIGNATED ON 6th JUNE 1983
23/03/81  PREVIOUS BOUNDARY OF CONSERVATION AREA

Scale - 1:2500